



## **TRAVEL ADVISORY**

**Issued for Wednesday August 8<sup>th</sup> through Sunday August 19<sup>th</sup>**


Motorists traveling in and around the Erie County Fairgrounds in the Town of Hamburg should be aware of potential delays and increased traffic due to the Erie County Fair.

Motorists traveling in this region should expect heavier than normal traffic starting on Wednesday August 8<sup>th</sup> through Sunday August 19<sup>th</sup>. Anticipated peak volume days are: Wednesday August 8<sup>th</sup>, Friday August 10<sup>th</sup>, Saturday August 11<sup>th</sup>, Sunday August 12<sup>th</sup>, Saturday August 18<sup>th</sup>, and Sunday August 19<sup>th</sup>. Motorists are encouraged to prepare for increased traffic volumes, and should avoid peak travel times if possible.

Motorists attending this Event are reminded that the following roadways are a concern: South Park Avenue and the intersection of McKinley Parkway and Route 20 (Southwestern Boulevard). The South Park Avenue entrance parking lot is the smallest and motorists are encouraged to use other approaches and parking lot entrances. The best way to access to the fair is via the Route 219 Armor-Duells Road exit and follow Armor-Duells west to Clark Street. The Fair parking lots will be on the right side of Clark Street.



For more information visit [www.ECFAIR.org](http://www.ECFAIR.org).

# Erie County Fair Access Routes



**Suggested Routes**

- Purple Route
- Blue Route
- Green Route
- Brown Route
- Construction



### [Blue Route: I-90 West Exit 55](#)

Take I-90 West to Exit 55 (Route 219 South). Exit at Armor Duells Road. Turn left (Westbound) on Armor Duells Road and proceed to Clark Street. Parking will be on Clark Street past McKinley Parkway.

**NOTE: Construction on I-90 West between Exit 54 and Exit 55.**

### [Purple Route: I-90 East Exit 56](#)

Take I-90 East to Exit 56 (Route 179/Milestrip Road). Turn left onto Route 179/Milestrip Road (Eastbound). Proceed and turn right onto McKinley Parkway (Southbound). Use fair parking lots on McKinley Parkway or turn right onto Clark Street.

### [Green Route: Abbott Road](#)

Access Abbott Road either from Route 219 using Exit Route 179/Milestrip Road, Route 20/Southwestern Boulevard or Route 20A. Take Abbott Road (Southbound) to Clark Street. Turn right onto Clark Street. Parking will be on Clark Street past McKinley Parkway.

### [Brown Route: I-90 East Exit 56](#)

Take I-90 East to Exit 56 (Route 179/Milestrip Road). Turn left onto Route 179/Milestrip Road (Eastbound). Proceed and turn right onto Abbott Road. Proceed and turn right onto Clark Street. Parking will be on Clark Street past McKinley Parkway.